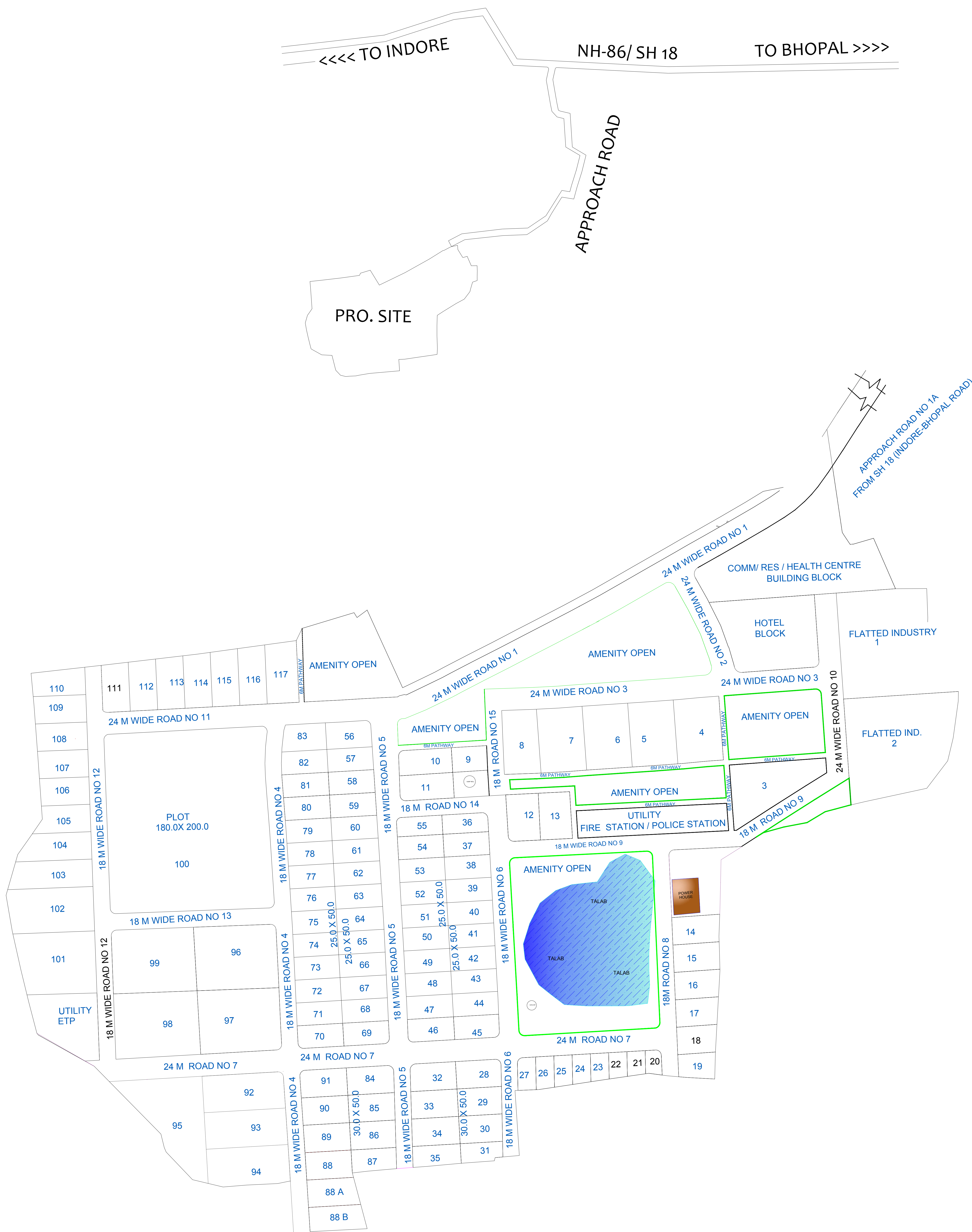
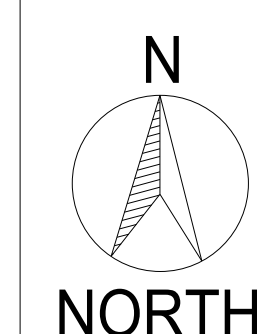
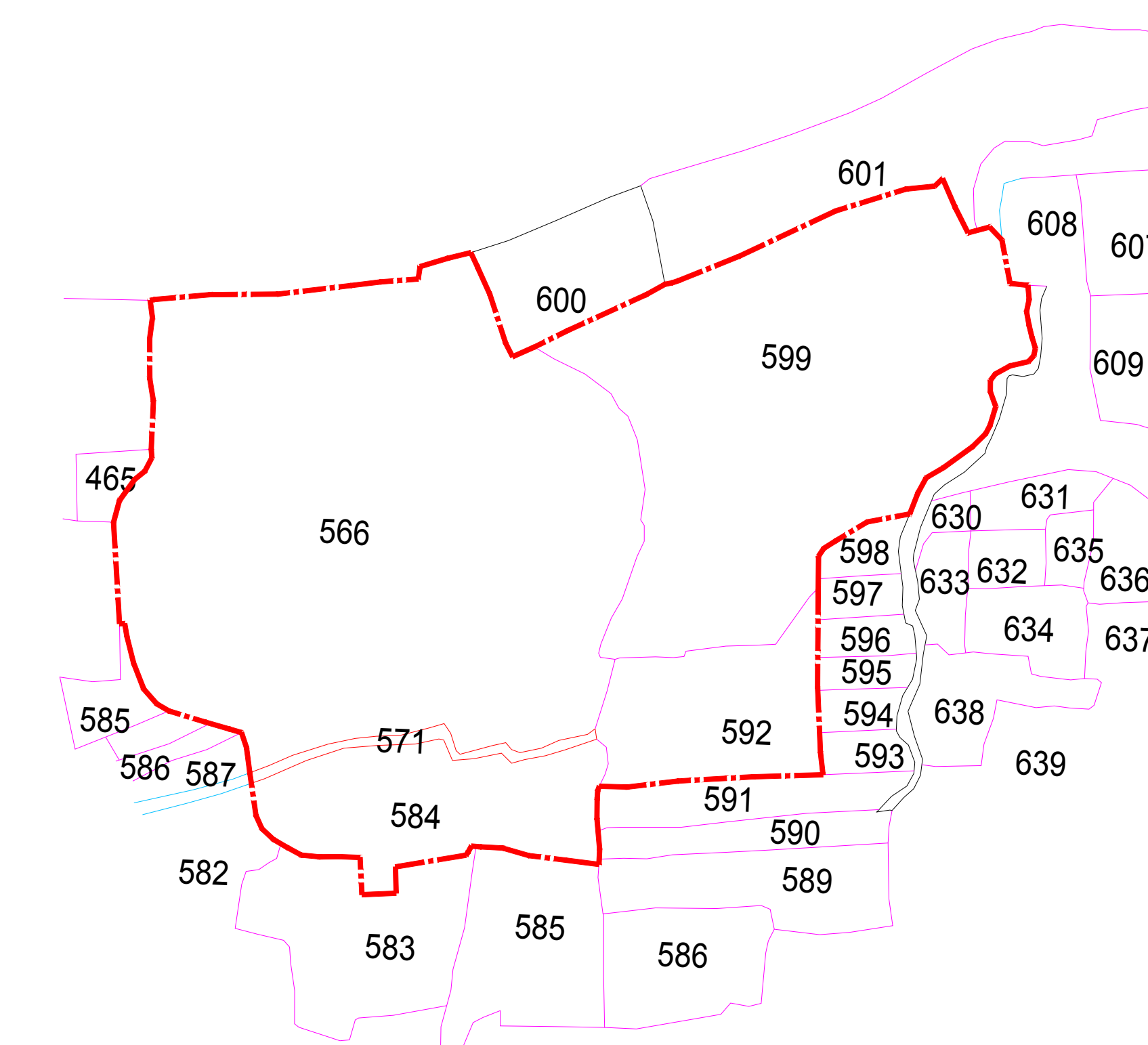


LOCATION PLAN



KHASRA PLAN



SCALE -1 : 8000

PROPOSED LAY OUT

PLAN FOR INDUSTRIAL AREA DEVELOPMENT ON SURVEY ON KH.NO. 566, 584, 592 & 599 AT VILLAGE SIRSODA, TEHSIL SONKACH DIST: DEWAS

LAND OWNER'S

D.T.I.C. DEWAS
A.B. ROAD, DEWAS

LAND DEVELOPER'S

M.P.A.K.V.N. (UJJAIN) LTD., UJJAIN
NANAKHEDA BUS STAND CAMPUS, INDORE ROAD, UJJAIN

AREA STATEMENT

Category	Area (sqm)	Percentage (%)
TOTAL LAND AREA	495600.00	100.00
INDUSTRIAL PLOT AREA	265766.21	53.63
HEALTH CENTER, COMM., RESI. PLOT AREA	15223.06	3.07
AREA FOR HOTEL BLOCK	8009.99	1.62
UTILITY AREA ETP	4536.00	0.92
UTILITY POWER HOUSE	4193.51	0.85
POLICE STATION & FIRE BRIGADE	4945.260	1.00
AMINITY OPEN AREA	75173.55	15.17
CIRCULATION & ROAD AREA	117752.42	23.76

AREA FOR APPROVAL -----

DESIGN CONSULTANT:-

Krishnica Agro Research & Development
Hotel Om Palace, Station Road, Ashok Nagar (M.P.)
Phone 07543-223215, Mobile -9425196103

AUDYOGIK KENDRA VIKAS NIGAM, UJJAIN
NANAKHEDA BUS STAND CAMPUS, INDORE ROAD, UJJAIN

PROPOSED INDUSTRIAL AREA LAY OUT AT SONKACH
PLAN FOR INDUSTRIAL AREA DEVELOPMENT ON SURVEY ON KH.NO. 566, 584, 592 & 599 AT VILLAGE SIRSODA, TEHSIL SONKACH DIST: DEWAS

DRAWN BY : Surbhi Agrawal
Vikalp Bairagi

Mittal Mittal

PLANNING CONSULTANT

ASSTT. ENGINEER

EXECUTIVE ENGINEER

GENERAL MANAGER

MANAGING DIRECTOR